



Start **3880 Mechanicsville Rd**
Whitehall, PA 18052

Notes Directions to Spring-Ford High School

End **350 S Lewis Rd**
Royersford, PA 19468

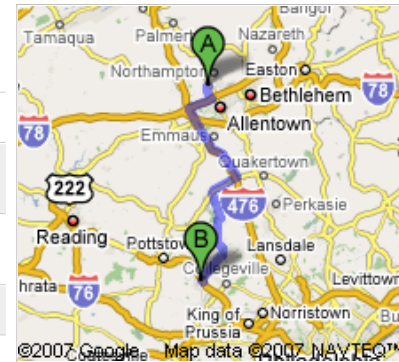
Travel **43.7 mi – about 1 hour 5 mins**

A **3880 Mechanicsville Rd**
Whitehall, PA 18052

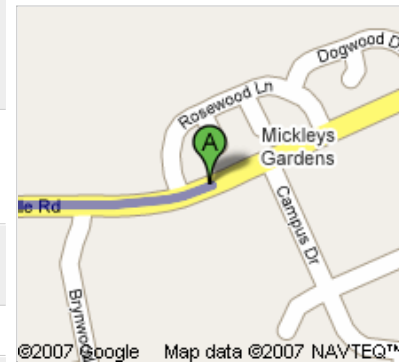
Drive: 43.7 mi – about 1 hour 5 mins

- | | |
|--|--------------------|
| 1. Head west on Mechanicsville Rd toward Rosewood Ln | 0.4 mi |
| ← 2. Turn left at Rural Dr | 0.6 mi
2 mins |
| ← 3. Slight left at Mauch Chunk Rd | 1.7 mi
3 mins |
| ← 4. Turn left onto the US-22 W ramp | 0.2 mi |
| → 5. Turn right at US-22 W | 4.1 mi
5 mins |
| 6. Take the I-476/Penna Turnpike/Toll Rd exit toward Scranton/Philadelphia
<i>Partial toll road</i> | 0.6 mi
1 min |
| → 7. Keep right at the fork, follow signs for Philadelphia and S/I-476 S/ East-West Turnpike and merge onto I-476 S
<i>Partial toll road</i> | 13.1 mi
12 mins |
| 8. Take exit 44 for PA-663 toward Quakertown/Pottstown
<i>Partial toll road</i> | 0.6 mi
1 min |
| → 9. Keep right at the fork to continue toward John Fries Hwy/PA-663 | 318 ft |
| → 10. Keep right at the fork, follow signs for PA-663 S/Pottstown and merge onto John Fries Hwy/PA-663 | 4.5 mi
6 mins |
| ← 11. Slight left at Quakertown Ave | 0.4 mi |
| ← 12. Turn left at Main St | 2.9 mi
6 mins |
| 13. Continue on Gravel Pike | 7.5 mi
12 mins |
| 14. Continue on Main St | 1.1 mi
2 mins |
| → 15. Turn right at Perkiomen Ave | 0.2 mi |
| ← 16. Turn left to stay on Perkiomen Ave | 0.3 mi |
| ← 17. Turn left at Township Line Rd | 5.1 mi
9 mins |
| 18. Continue on Main St | 0.2 mi |
| ← 19. Turn left at S Lewis Rd | 0.3 mi
2 mins |

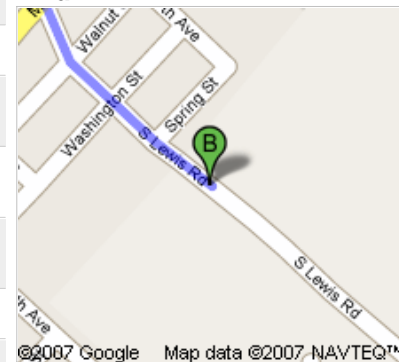
Overview



Start



End



Map data ©2008 NAVTEQ™

B **350 S Lewis Rd**
Royersford, PA 19468

These directions are for planning purposes only. You may find that construction projects, traffic, or other events may cause road conditions to differ from the map results.

Map data ©2008 NAVTEQ™