



Start **3880 Mechanicsville Rd**
Whitehall, PA 18052

End **545 E Lincoln Hwy**
Coatesville, PA 19320

Travel **79.6 mi – about 1 hour 29 mins**

Save trees. Go green!

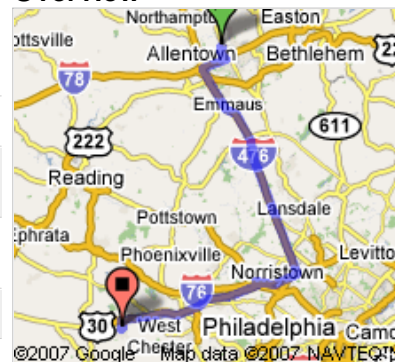
Download Google Maps for mobile
Text **maps** to **466453**

3880 Mechanicsville Rd
Whitehall, PA 18052

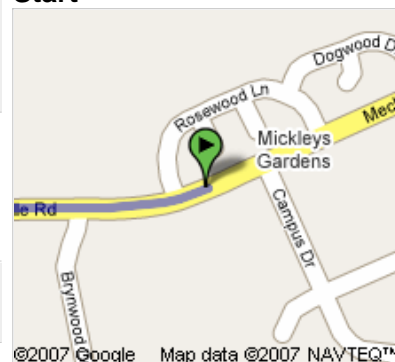
Drive: 79.6 mi – about 1 hour 29 mins

- | | |
|---|--------------------|
| 1. Head west on Mechanicsville Rd toward Rosewood Ln | 0.4 mi |
| 2. Turn left at Rural Dr | 0.6 mi
2 mins |
| 3. Slight left at Mauch Chunk Rd | 1.7 mi
3 mins |
| 4. Turn left onto the US-22 W ramp | 0.2 mi |
| 5. Turn right at US-22 W | 4.1 mi
5 mins |
| 6. Take the Toll Rd/I-476/Penna Turnpike exit toward Philadelphia/Scranton
<i>Partial toll road</i> | 0.6 mi
1 min |
| 7. Keep right at the fork, follow signs for Philadelphia and S/I-476 S/East-West Turnpike and merge onto I-476 S/Pennsylvania Turnpike Northeast Ext
<i>Partial toll road</i> | 37.0 mi
34 mins |
| 8. Take exit 20 for Penna Turnpike/I-276 toward Norristown/Harrisburg
<i>Toll road</i> | 0.4 mi |
| 9. Merge onto I-276 W/Pennsylvania Turnpike
<i>Toll road</i> | 7.0 mi
8 mins |
| 10. Take exit 326 to merge onto I-76 E toward I-476/Philadelphia/US-202/Valley Forge
<i>Partial toll road</i> | 1.2 mi
2 mins |
| 11. Take exit 328A to merge onto US-202 S toward W Chester | 10.8 mi
12 mins |
| 12. Take the exit onto US-30 W toward Coatesville | 13.5 mi
15 mins |
| 13. Take the PA-82 S exit toward Coatesville | 0.2 mi |
| 14. Merge onto Manor Rd/PA-82
Continue to follow PA-82 | 1.6 mi
2 mins |
| 15. Turn left at E Lincoln Hwy | 0.5 mi
2 mins |

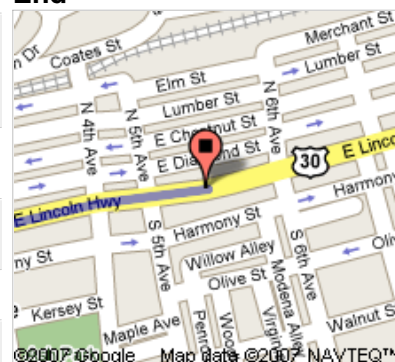
Overview



Start



End



Map data ©2007 NAVTEQ™

545 E Lincoln Hwy
Coatesville, PA 19320

These directions are for planning purposes only. You may find that construction projects, traffic, or other events may cause road conditions to differ from the map results.

Map data ©2007 NAVTEQ™