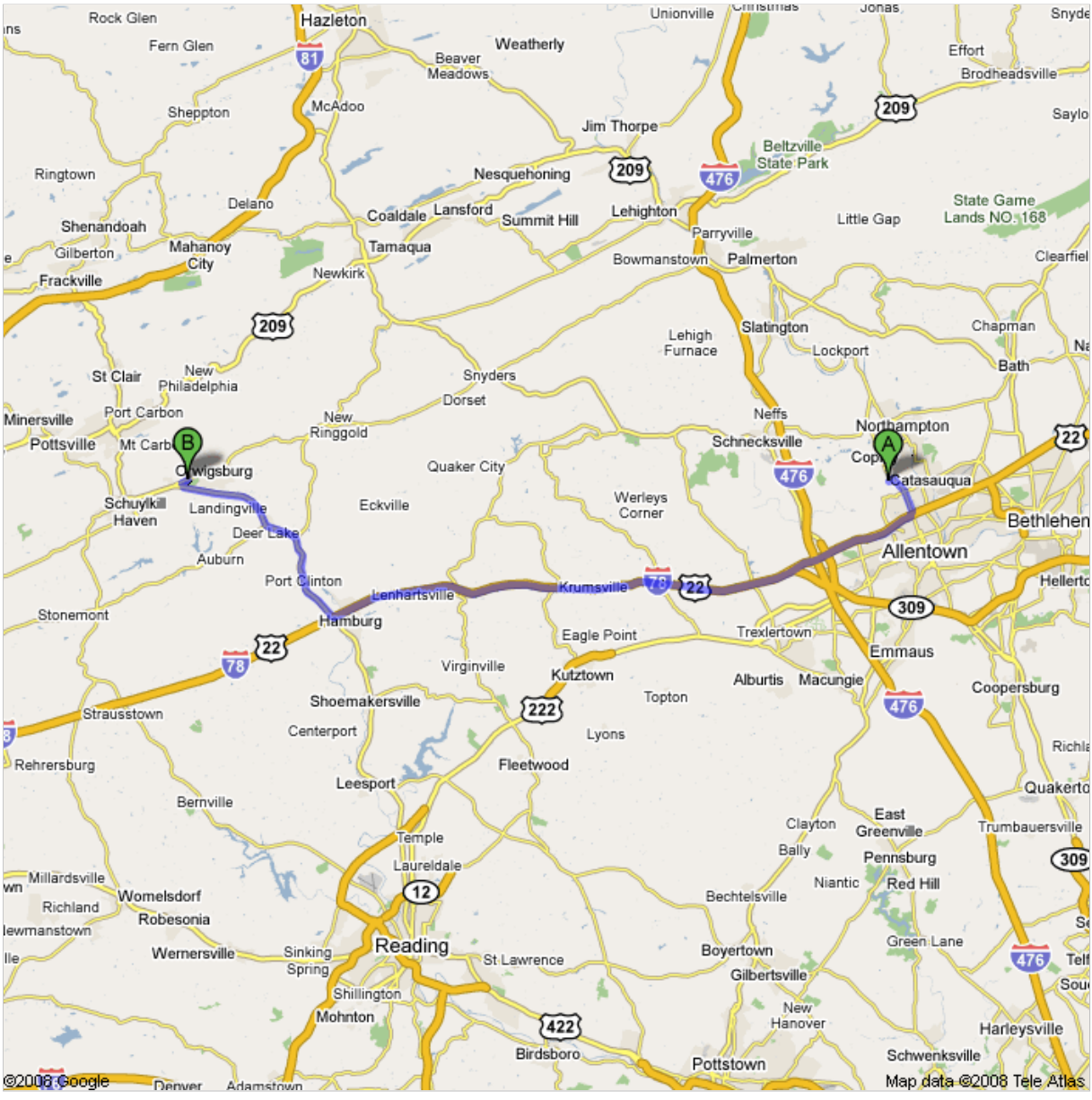
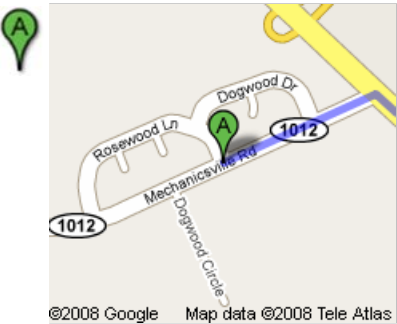




**Directions to 1076 W Market St, Schuylkill Haven, PA 17972**  
41.5 mi – about 52 mins

**Save trees. Go green!**  
Download Google Maps on your phone at [google.com/gmm](http://google.com/gmm)





**Whitehall High School**  
**3800 Mechanicsville Rd**  
**Whitehall, PA 18052**

 1. Head **northeast** on **Mechanicsville Rd/PA-1012** toward **Rosewood Ln**



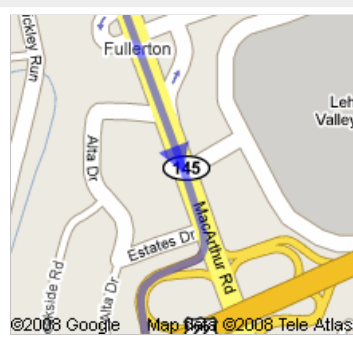
go 0.2 mi  
total 0.2 mi

 2. Turn **right** at **MacArthur Rd/PA-145**  
About 4 mins




go 1.8 mi  
total 2.0 mi

3. Take the **US-22 W** ramp to **Harrisburg**



go 436 ft  
total 2.1 mi

 4. Continue toward **US-22 W** and merge onto **US-22 W**  
About 7 mins



go 6.5 mi  
total 8.6 mi

**78** 5. Merge onto **I-78 W**  
About 24 mins



go 21.7 mi  
total 30.2 mi

6. Take exit **29B** for **PA-61 N** toward **Pottsville**



go 0.4 mi  
total 30.6 mi

**61** 7. Merge onto **PA-61**  
About 14 mins



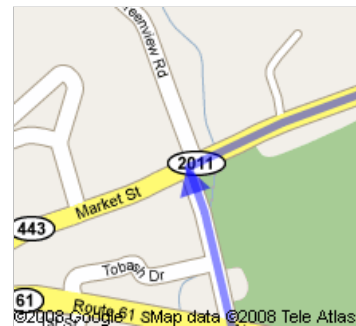
go 10.3 mi  
total 40.9 mi

**2011** 8. Turn **right** at **S Greenview Rd/PA-2011**




go 0.2 mi  
total 41.2 mi

**443** 9. Turn **right** at **Market St/PA-2011/PA-443**  
Continue to follow Market St/PA-443  
Destination will be on the left  
About 1 min



go 0.3 mi  
total 41.5 mi



**1076 W Market St**  
**Schuylkill Haven, PA 17972**

These directions are for planning purposes only. You may find that construction projects, traffic, weather, or other events may cause conditions to differ from the map results, and you should plan your route accordingly. You must obey all signs or notices regarding your route.

Map data ©2008 Tele Atlas