

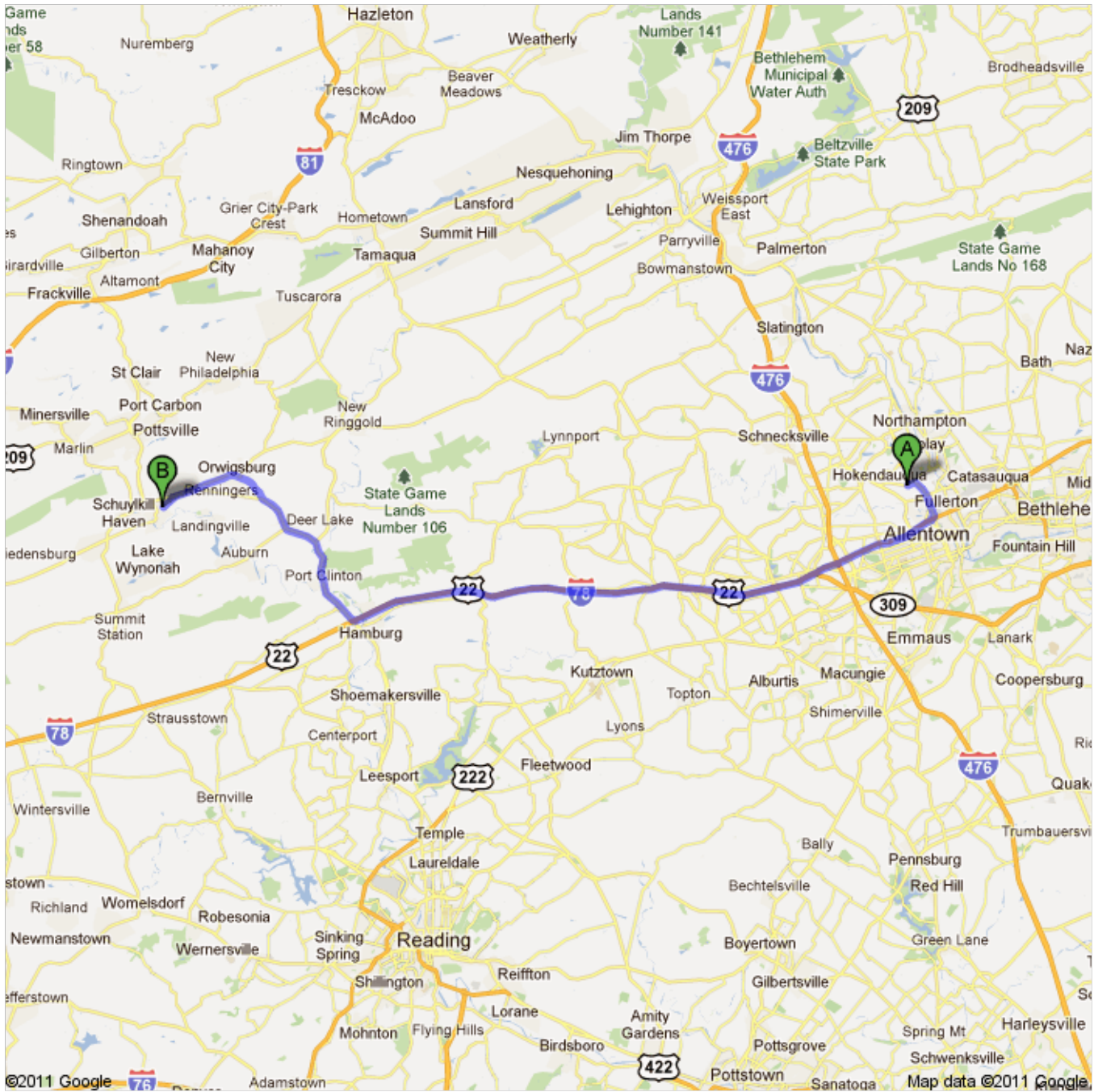


### Directions to Schuylkill Haven High School








501 East Main Street, Schuylkill Haven, PA 17972-1300 - (570) 385-6717

**43.9 mi** – about **58 mins**

From Whitehall High School



**A** 3880 Mechanicsville Rd, Whitehall, PA 18052

- 1. Head **northeast** on **Mechanicsville Rd/State Route 1012** toward **Campus Dr** go 0.4 mi  
total 0.4 mi
-  2. Turn right onto **PA-145 S/MacArthur Rd** go 1.9 mi  
total 2.2 mi  
About 4 mins
-  3. Slight right to merge onto **US-22 W** toward **Harrisburg** go 6.5 mi  
total 8.7 mi  
About 6 mins
-  4. Merge onto **I-78 W** go 21.7 mi  
total 30.4 mi  
About 20 mins
-  5. Take exit **29B** to merge onto **PA-61 N** toward **Pottsville** go 7.9 mi  
total 38.3 mi  
About 12 mins
- 6. Continue onto **Brick Hill Rd** go 0.7 mi  
total 39.0 mi  
About 2 mins
- 7. Continue onto **E Market St** go 3.1 mi  
total 42.1 mi  
About 7 mins
-  8. Slight right onto **PA-443 W/PA-61 N** go 1.1 mi  
total 43.2 mi  
About 3 mins
-  9. Take the 1st left onto **Manheim Rd** go 315 ft  
total 43.2 mi  
About 1 min
-  10. Turn right onto **E Main St/State Route 0813** go 0.6 mi  
total 43.9 mi  
Continue to follow E Main St  
Destination will be on the right  
About 2 mins

**B** **Schuylkill Haven High School**  
501 East Main Street, Schuylkill Haven, PA 17972-1300 - (570) 385-6717

These directions are for planning purposes only. You may find that construction projects, traffic, weather, or other events may cause conditions to differ from the map results, and you should plan your route accordingly. You must obey all signs or notices regarding your route.

Map data ©2011 Google

Directions weren't right? Please find your route on [maps.google.com](http://maps.google.com) and click "Report a problem" at the bottom left.