

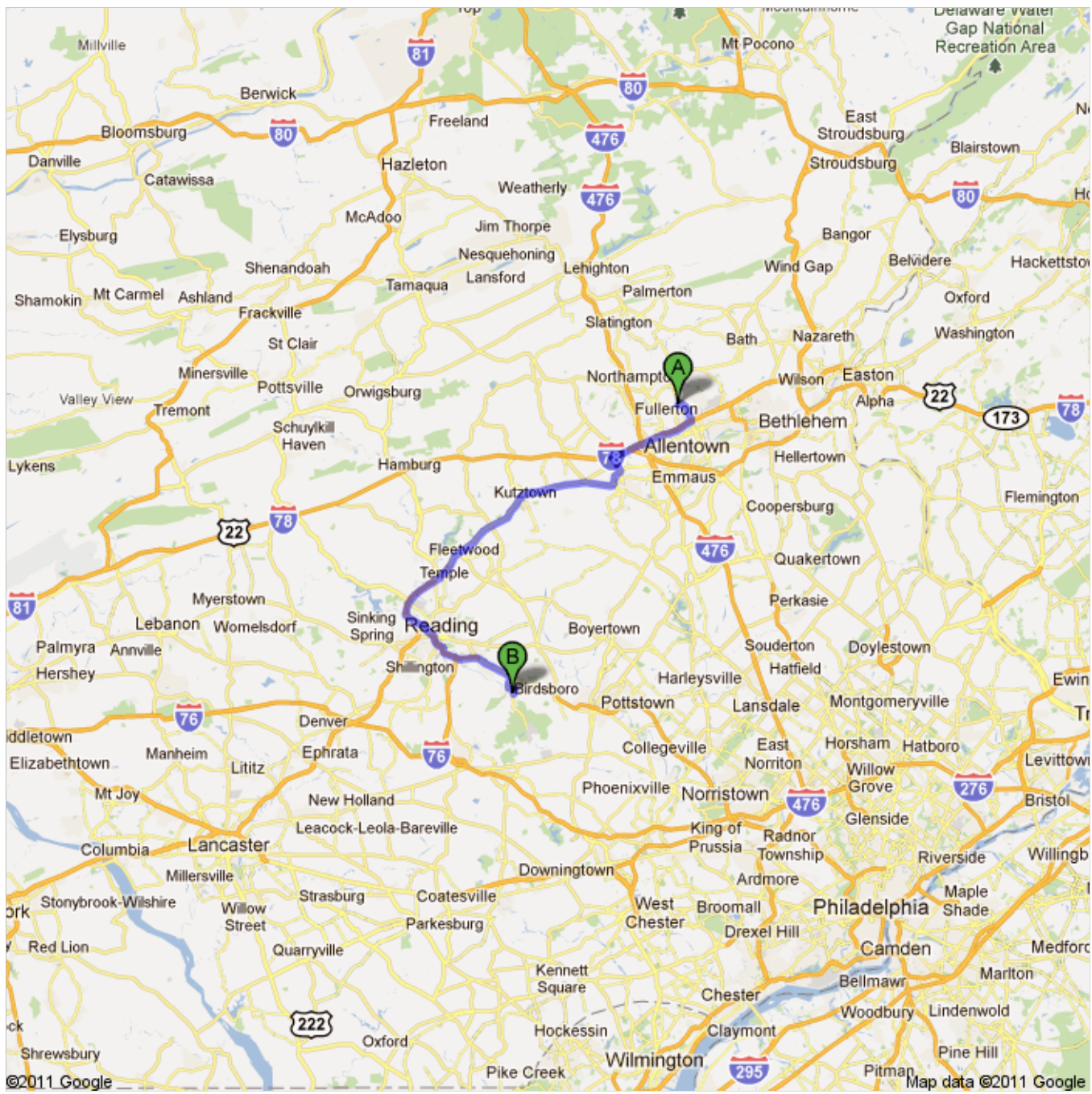



**Directions to Daniel Boone Area High School**





501 Chestnut Street, Birdsboro, PA 19508-2406 - (610) 582-6100


**53.3 mi** – about **1 hour 5 mins**

From Whitehall High School



 3880 Mechanicsville Rd, Whitehall, PA 18052

1. Head **northeast** on **Mechanicsville Rd/State Route 1012** toward **Campus Dr** go 0.4 mi  
total 0.4 mi
-  2. Turn right onto **PA-145 S/MacArthur Rd** go 1.9 mi  
total 2.2 mi  
About 4 mins
-  3. Slight right to merge onto **US-22 W** toward **Harrisburg** go 6.5 mi  
total 8.7 mi  
About 6 mins
-  4. Merge onto **I-78 W** go 1.8 mi  
total 10.5 mi  
About 2 mins
-  5. Take exit **49A** to merge onto **PA-100 S** toward **Trexlerstown** go 2.0 mi  
total 12.4 mi  
About 4 mins
-  6. Turn right onto the **U.S. 222 S/Pennsylvania 100 S** ramp to **Macungie/Reading** go 0.2 mi  
total 12.7 mi
-  7. Merge onto **PA-100 S/US-222 S/Fred Jaendl Memorial Hwy** go 1.2 mi  
total 13.9 mi  
About 1 min
-  8. Merge onto **US-222 S/Hamilton Blvd** via the ramp to **Kutztown/Reading** go 18.5 mi  
total 32.4 mi  
Continue to follow US-222 S  
About 24 mins
-  9. Merge onto **US-222 S** via the ramp to **Lancaster** go 8.0 mi  
total 40.4 mi  
About 8 mins
10. Continue onto **W Shore Bypass** go 0.6 mi  
total 41.0 mi
-  11. Continue onto **US-422 E** go 10.2 mi  
total 51.2 mi  
About 10 mins
-  12. Turn right onto **PA-345 S/S Center Rd** go 1.0 mi  
total 52.2 mi  
Continue to follow PA-345 S  
About 2 mins
-  13. Turn left onto **E Main St** go 0.6 mi  
total 52.8 mi  
About 2 mins
-  14. Turn right to stay on **E Main St** go 95 ft  
total 52.8 mi
-  15. Continue onto **PA-345 S/Chestnut St** go 0.4 mi  
total 53.3 mi  
Destination will be on the left

 **Daniel Boone Area High School**  
501 Chestnut Street, Birdsboro, PA 19508-2406 - (610) 582-6100

These directions are for planning purposes only. You may find that construction projects, traffic, weather, or other events may cause conditions to differ from the map results, and you should plan your route accordingly. You must obey all signs or notices regarding your route.

Map data ©2011 Google

Directions weren't right? Please find your route on [maps.google.com](http://maps.google.com) and click "Report a problem" at the bottom left.